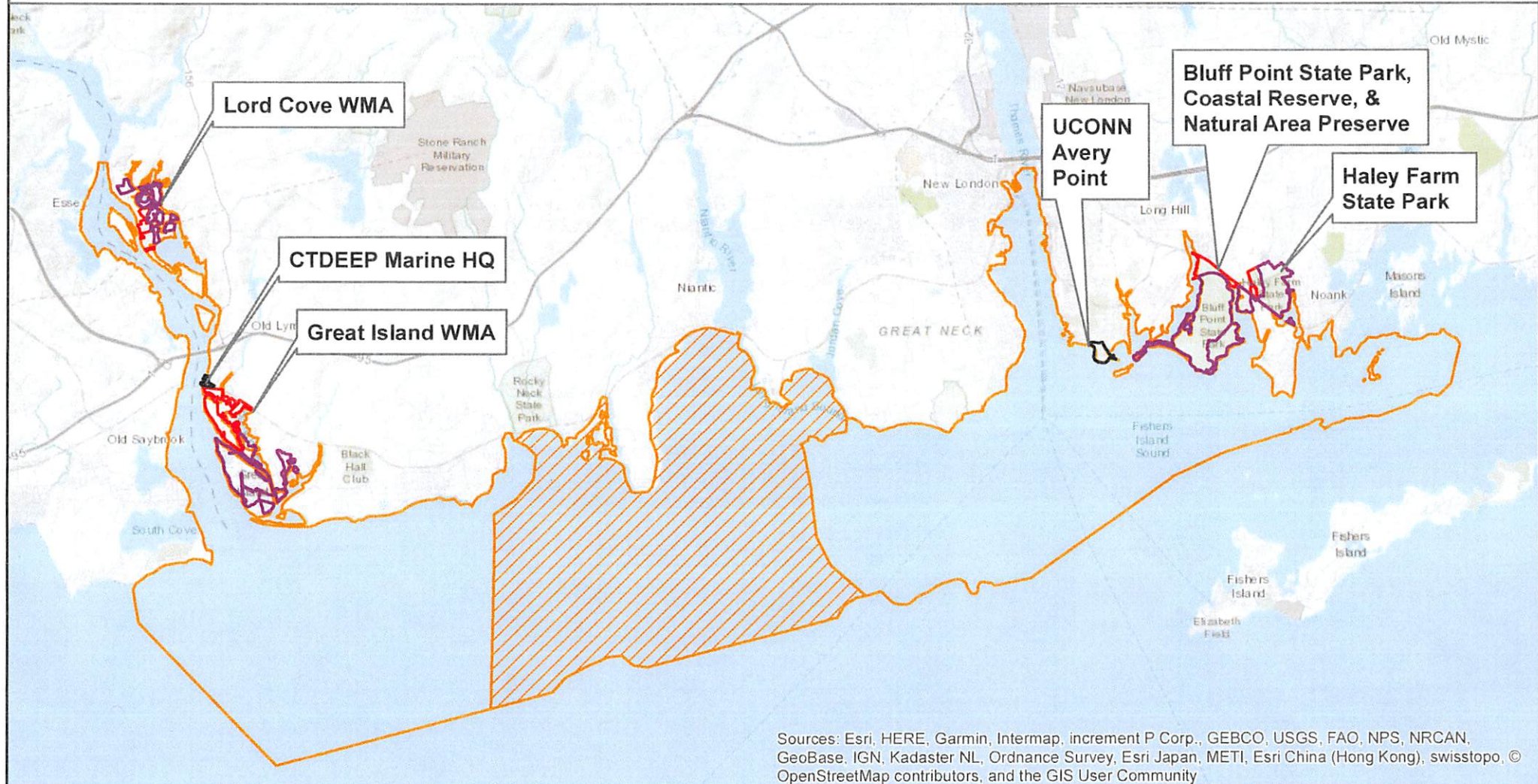



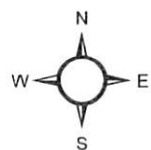
Proposed CT NERR Site Map



Sources: Esri, HERE, Garmin, Intermap, increment P Corp., GEBCO, USGS, FAO, NPS, NRCAN, GeoBase, IGN, Kadaster NL, Ordnance Survey, Esri Japan, METI, Esri China (Hong Kong), swisstopo, © OpenStreetMap contributors, and the GIS User Community

Upland
 Core
 Buffer
 Buffer-Facility

Subtidal
 Core
 Buffer



Upland area includes the following State owned properties:
 Lord Cove WMA, Great Island WMA, Bluff Point State Park/Coastal Reserve/
 Natural Area Preserve, & Haley Farm State Park.
 UCONN Avery Point and CT DEEP Marine HQ are included as facility options.

Subtidal areas designed to include examples of hard and softbottom habitat at shallow and deeper water depths as well as SAV and Eelgrass beds.

Core and buffer areas are required sub-divisions, and seek to identify key ecological areas and to provide those with some means of protection and support